
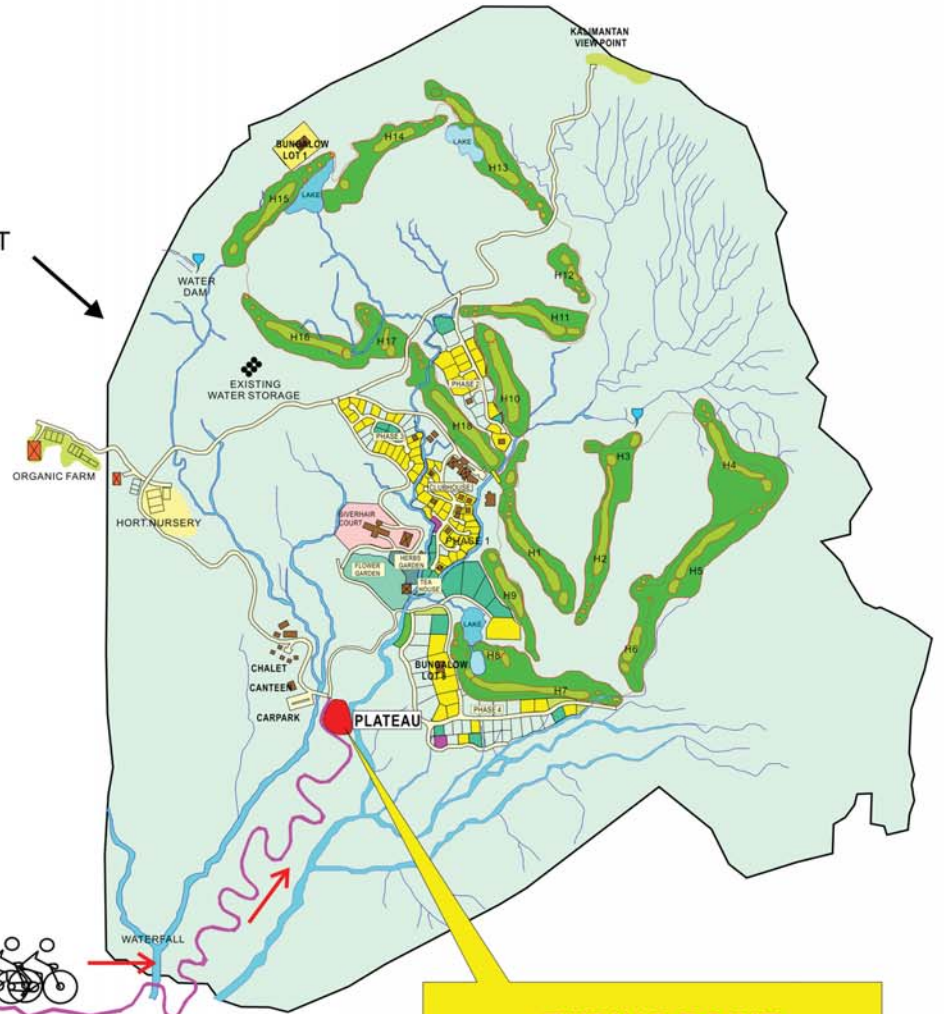




BORNEO HIGHLAND RESORT



KAMPONG ANNAH RAIS





ENTRANCE TO BHR



KUCHING





LEGEND:

	MPP CHAIRMAN CHALLENGE TROPHY
	BICYCLE ROUTE (10KM)

BICYCLE ROUTE FOR BHR PADAWAN NATURE CHALLENGE 2011



MT. PENRISSEN SUMMIT
4360 FT
ABOVE SEA LEVEL
PASSPORT CONTROL (2)



BT. PANGGAH
3500 FT
ABOVE SEA LEVEL
WATER STATION
CHECK POINT (3)
PASSPORT CONTROL (3)

ORGANIC FARM
2690 FT
ABOVE SEA LEVEL
WATER STATION

PASSPORT CONTROL (4)



FROM FOOTHILL

RESORT VIEW FROM MT. PENRISSEN PEAK

KALIMANTAN VIEW POINT

KALIMANTAN VIEW POINT
3280 FT
ABOVE SEA LEVEL

MA-GASENG
2970 FT ABOVE SEA LEVEL
CHECK POINT (2)

MARA
2850 FT ABOVE SEA LEVEL
PASSPORT CONTROL (1)



2370 FT
ABOVE SEA LEVEL
PLATEAU

TANJONG BAJI



TREKKING ROUTE FOR BHR PADAWAN NATURE CHALLENGE 2011

LEGEND:

- MAIN ACCESS ROAD
- BUGGY TRACK
- STREAM
- GOLF COURSE
- JUNGLE HUT (GAZEBO)
- MPP CHAIRMAN CHALLENGE TROPHY AND MALTA PENRISSEN SUMMIT APPROX. 15 KM
- BATU PANGGAH AND KALIMANTAN VIEW CHALLENGE APPROX. 10 KM
- TREKKING ROUTE
- CHECK POINT/PASSPORT CONTROL POINT